





























teala main 27 (540.00)
teala main 28 (560.00)
teala main 29 (580.00)
teala main 30 (600.00)
teala main 31 (620.00)
teala main 32 (640.00)
teala main 33 (660.00)
teala main 34 (680.00)
teala main 35 (700.00)
teala main 18 (360.00)
teala main 19 (380.00)
teala main 20 (400.00)
teala main 21 (420.00)
teala main 22 (440.00)
teala main 23 (460.00)
מעביר מים- ראה פרט
teala main 24 (480.00)
מעביר מים- ראה פרט
teala main 25 (500.00)
teala main 26 (520.00)
teala main 9 (180.00)
teala main 10 (200.00)
teala main 11 (220.00)
teala main 12 (240.00)
teala main 13 (260.00)
teala main 14 (280.00)
מעביר מים- ראה פרט
teala main 15 (300.00)
מעביר מים- ראה פרט
teala main 16 (320.00)
teala main 17 (340.00)
teala main 0 (0.00)
teala main 1 (20.00)
teala main 2 (40.00)
teala main 3 (60.00)
teala main 4 (80.00)
teala main 5 (100.00)
teala main 6 (120.00)
teala main 7 (140.00)
teala main 8 (160.00)
TERRAIN
OFFSET
ELEV.
CL
1:3

הידרומודול בע"מ
תכנון, ייעוץ ובקרה לתחומי הידרולוגיה וניקוז

שם התכנית:

אזו"ת מעלה אדומים

תעלה ראשית- חתכים לרוחב 3000

מהדורה	תאריך	מהות העדכון	אישור
			אישור

תכנון	ראשוני (SD) ○	כללי (PD) ○	מפורט (DD) ●

מטרה	לעיון (FI) ○	לאישור (FA) ○	למכרז (FT) ●	לביצוע (FC) ○

מהדורה	תאריך	תכנן	שרטט	אישר
00	06/04/2022	א. דשן		א. במברגר

מס' פרוייקט מתכנן: 1240
קנ"מ: 1:500

SHEET FILE NAME: HYD-1240-MAALE-EDOMIM.DWG שם קובץ הגיליונות:
PLOT FILE NAME: HYD-1240-MAALE_EDOMIM-CS-3000-00 שם קובץ הדפסה: