



































































TERRAIN
OFFSETELEV.
CL
1:3
6.00
teala main 63 (1260.00)

הידרומודול בע"מ
תכנון, ייעוץ ובקרה לתחומי הידרולוגיה וניקוז

שם התכנית:

אזו"ת מעלה אדומים

תעלה ראשית- חתכים לרוחב
3001

מהדורה	תאריך	מהות העדכון	אישור
			אישור

תכנון	ראשוני (SD) ○	כללי (PD) ○	מפורט (DD) ●
מטרה	לעיון (FI) ○	לאישור (FA) ○	למכרז (FT) ●	לביצוע (FC) ○

מהדורה	תאריך	תכנן	שרטט	אישר
00	06/04/2022	א. דשן		א. במברגר

מס' פרוייקט מתכנן: 1240
קנ"מ: 1:500

שם קובץ הגיליונות: SHEET FILE NAME: HYD-1240-MAALE-EDOMIM.DWG
שם קובץ הדפסה: PLOT FILE NAME: HYD-1240-MAALE_EDOMIM-CS-3001-00